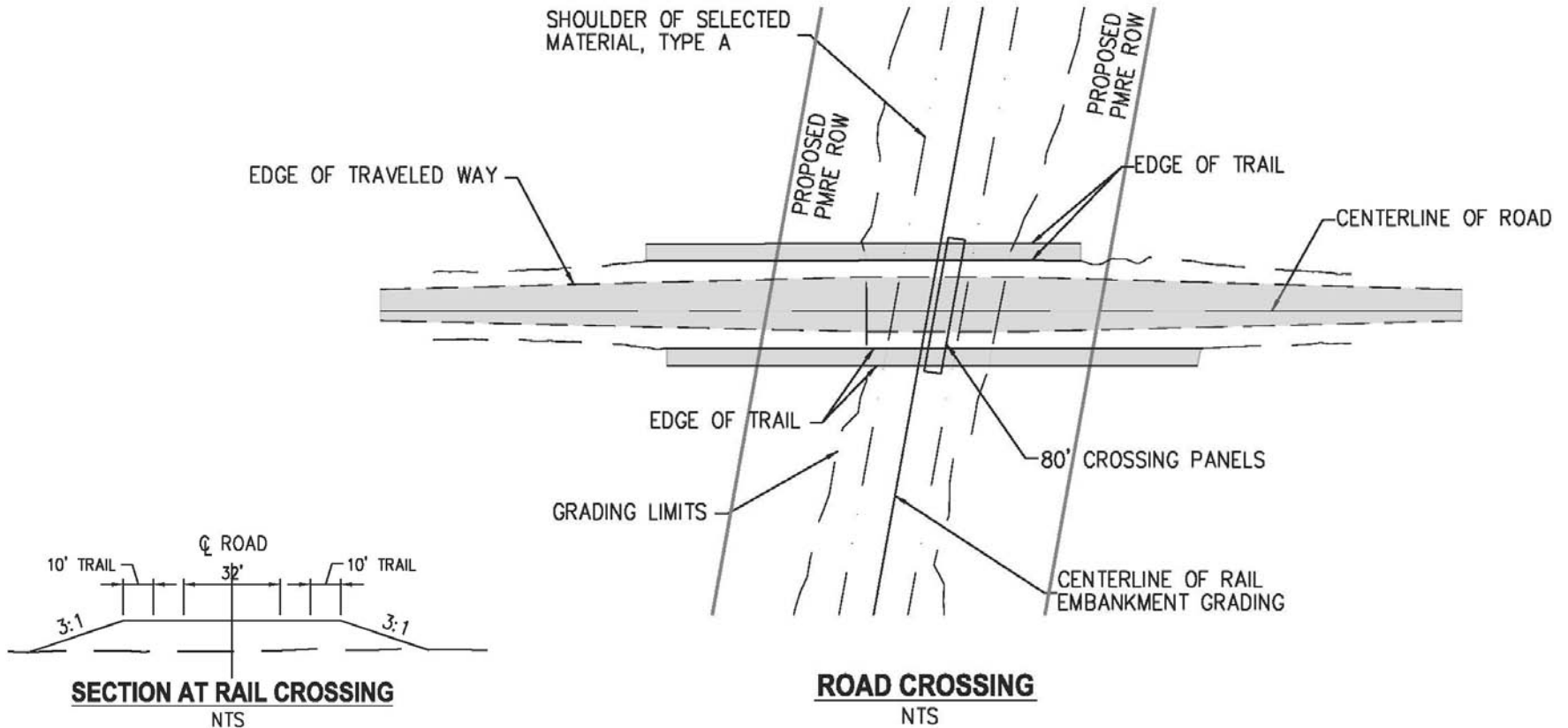
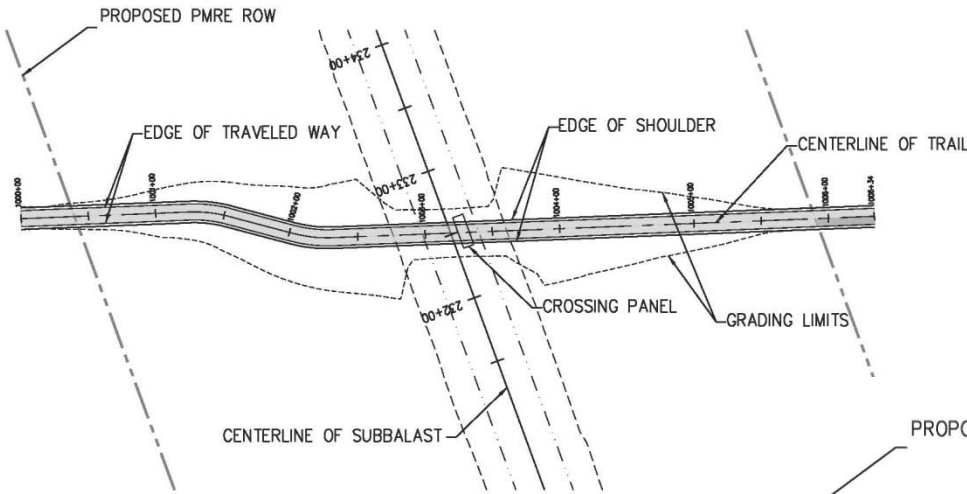


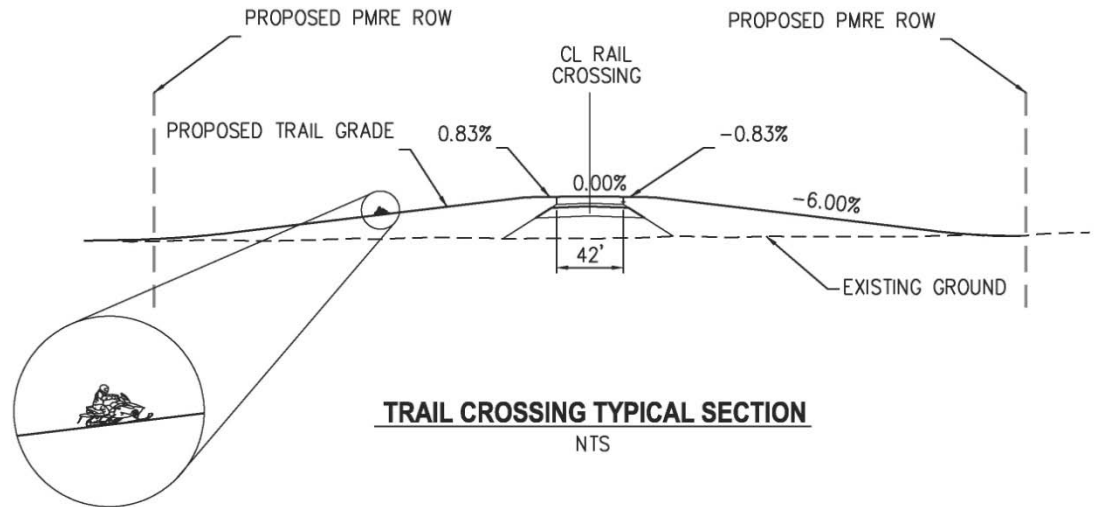
# Crossing 1: Millers Reach Road



# Crossing 2: Big Lake Trail #1 MEA Utility Corridor Crossing

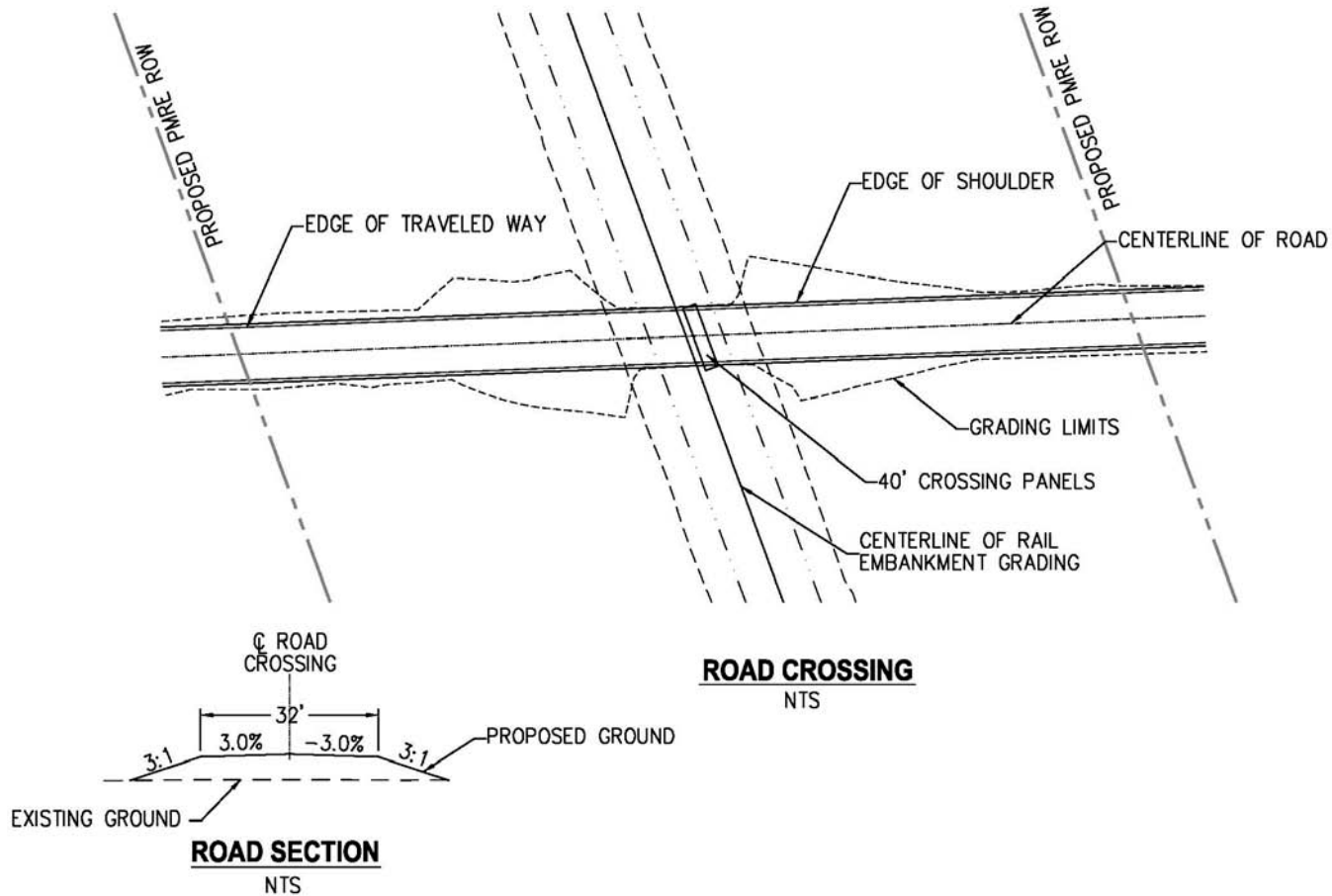


**TRAIL CROSSING TYPICAL**  
NTS

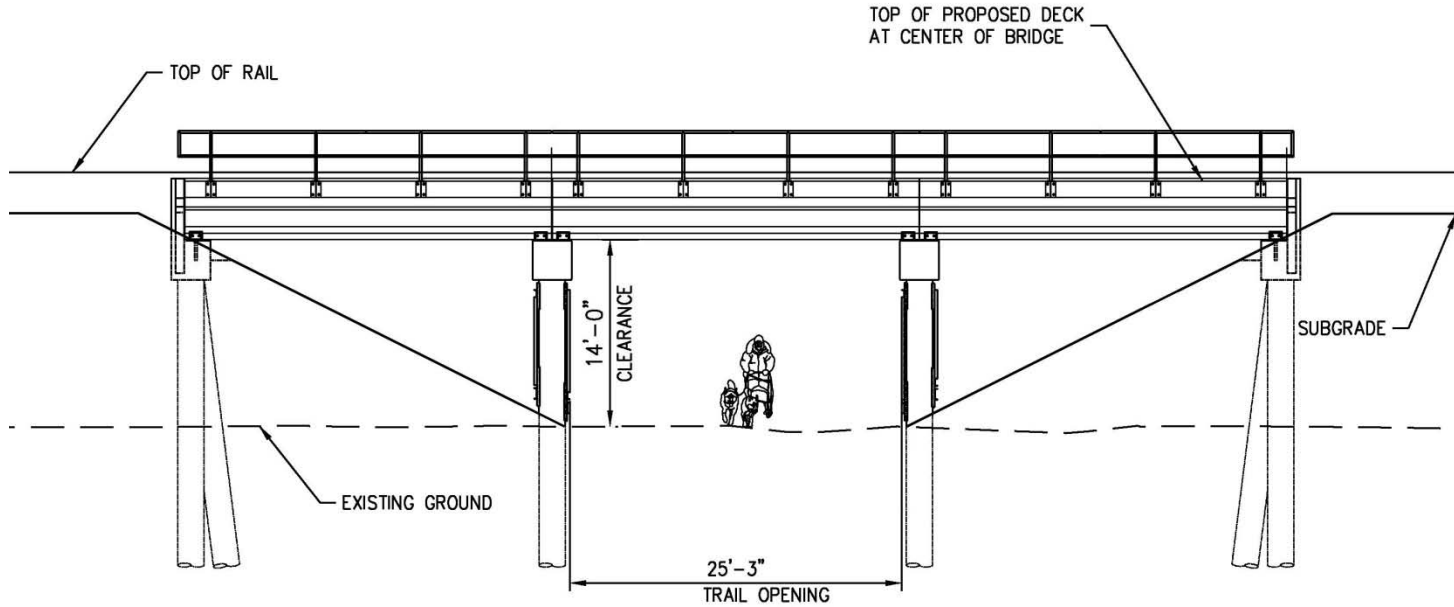


**TRAIL CROSSING TYPICAL SECTION**  
NTS

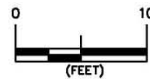
# Crossing 3: Big Lake Trail #2 MHLT Gravel Access Road



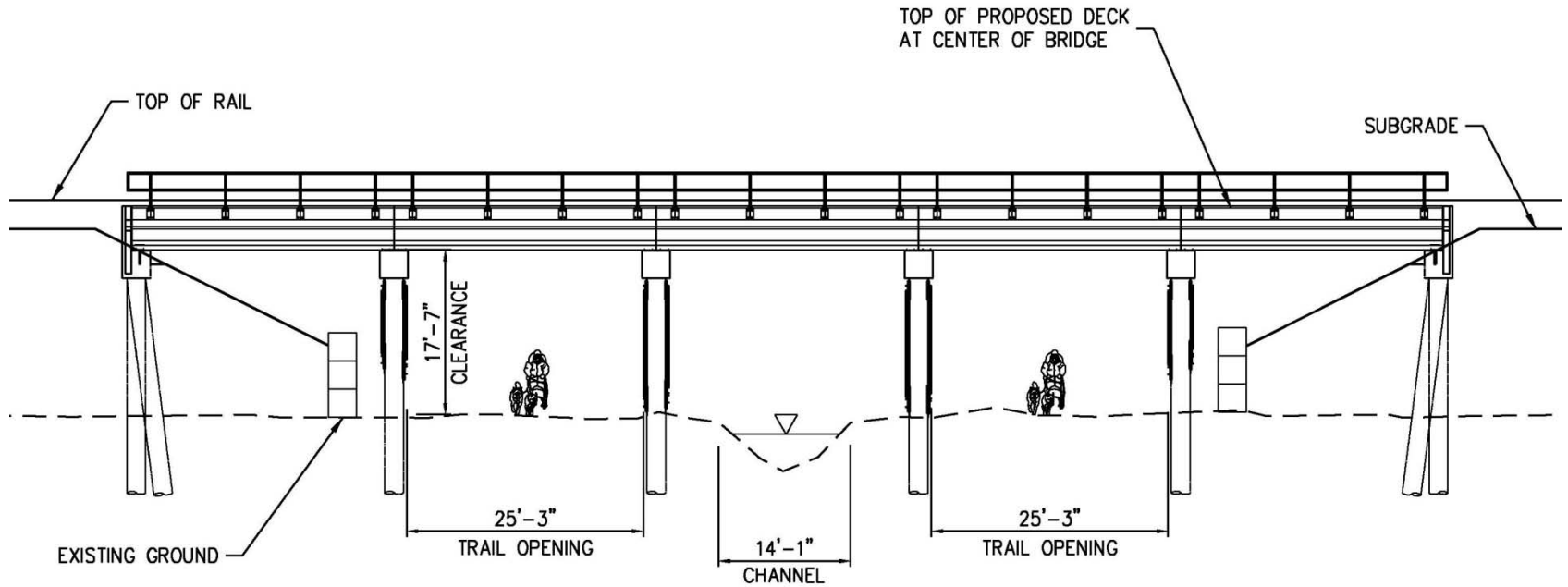
# Crossing 4: Houston Lake Loop Trail



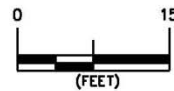
**ELEVATION - LOOKING WEST**



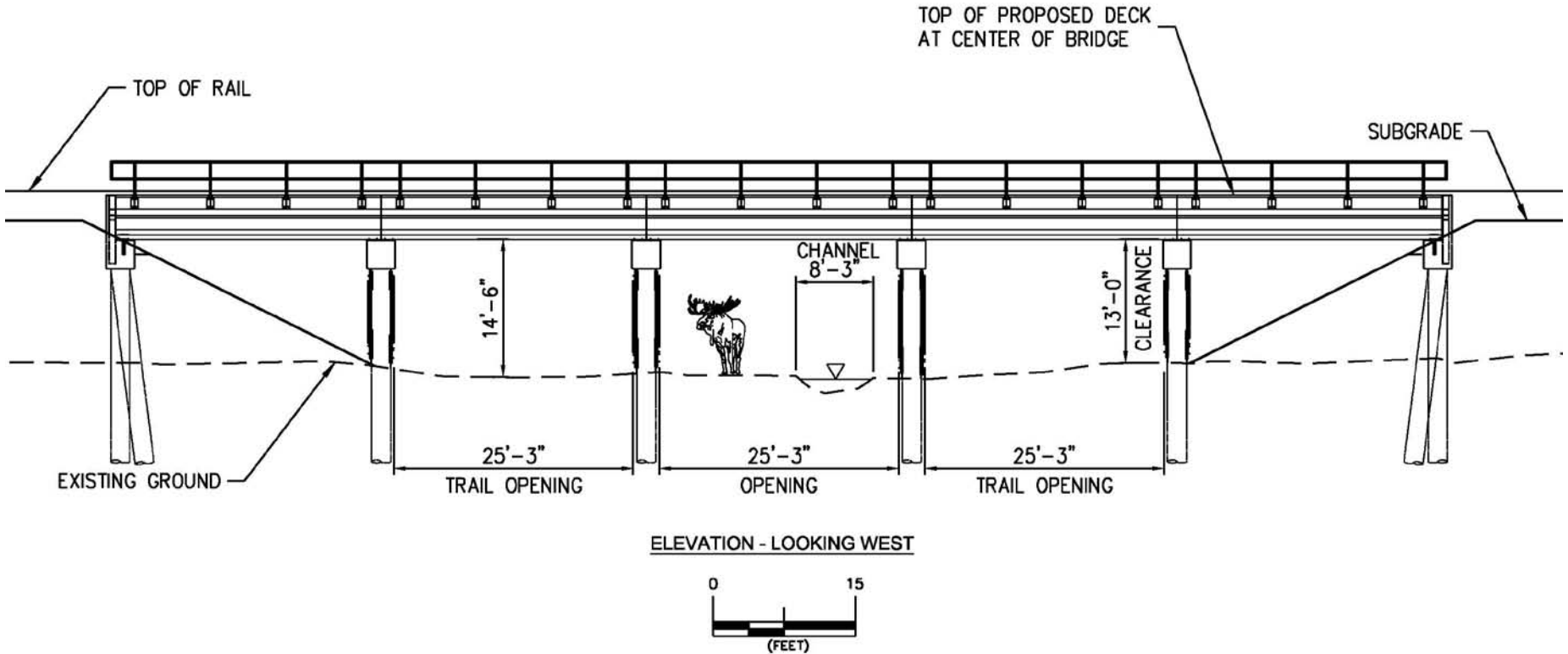
# Crossing 5: Houston 6.3 Iron Dog and Flat Lake Connectors



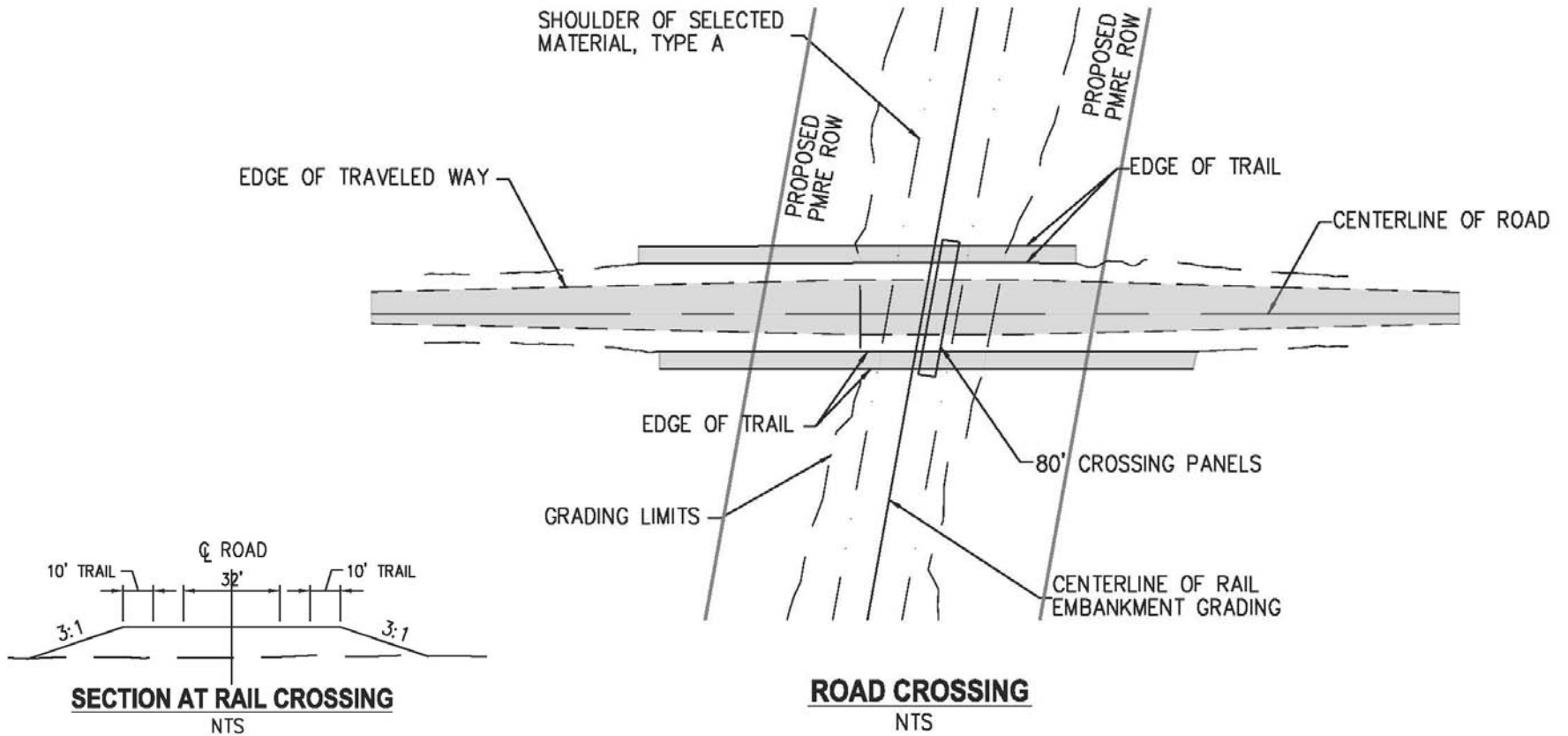
ELEVATION - LOOKING WEST



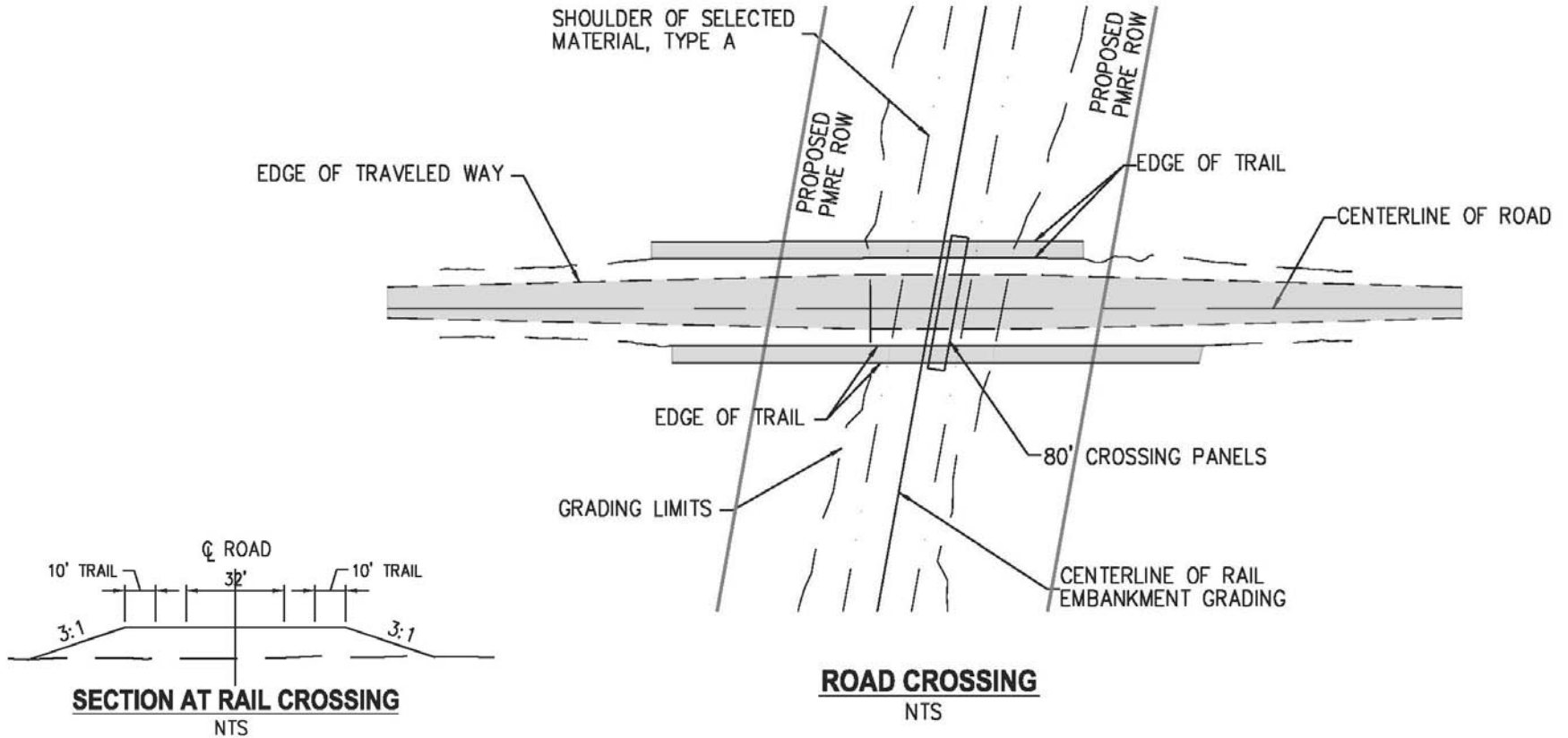
# Crossing 6: Houston 4.3 (multi-use) Tributary of the Little Susitna River



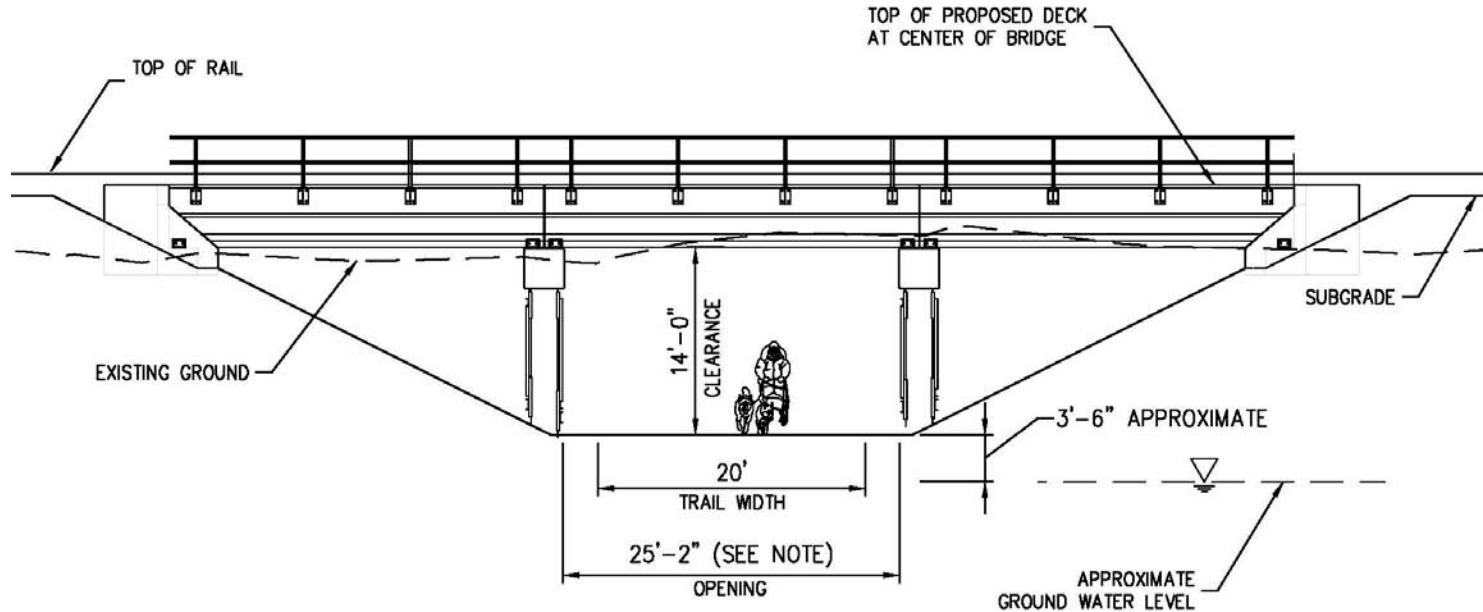
# Crossing 7: West Papoose Twins Road



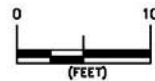
# Crossing 8: West Susitna Parkway



# Crossing 9: Iditarod Race Trail



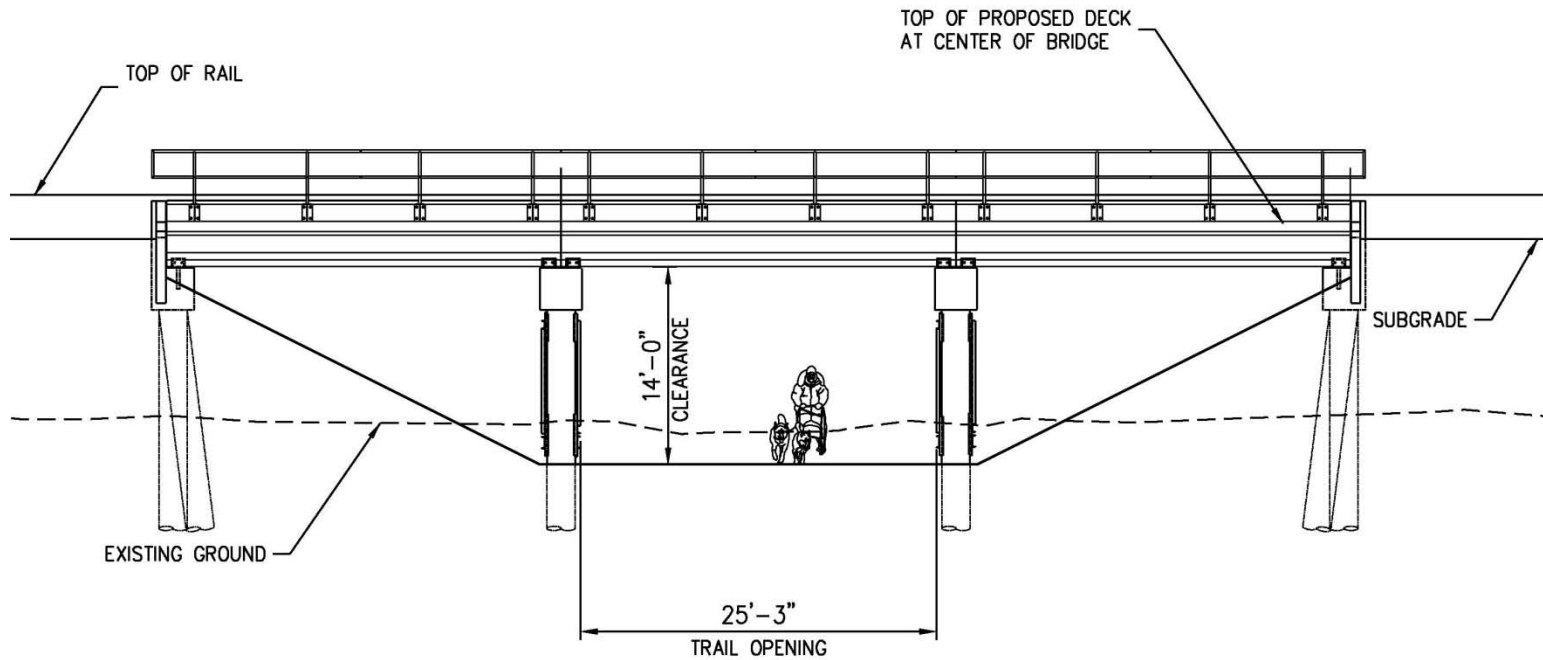
**ELEVATION - LOOKING WEST**



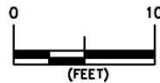
NOTE:

OPENING WIDTH IS PERPENDICULAR TO BRIDGE.  
EFFECTIVE OPENING/TRAIL WIDTH IS 20' DUE TO SKEW OF TRAIL AT BRIDGE LOCATION

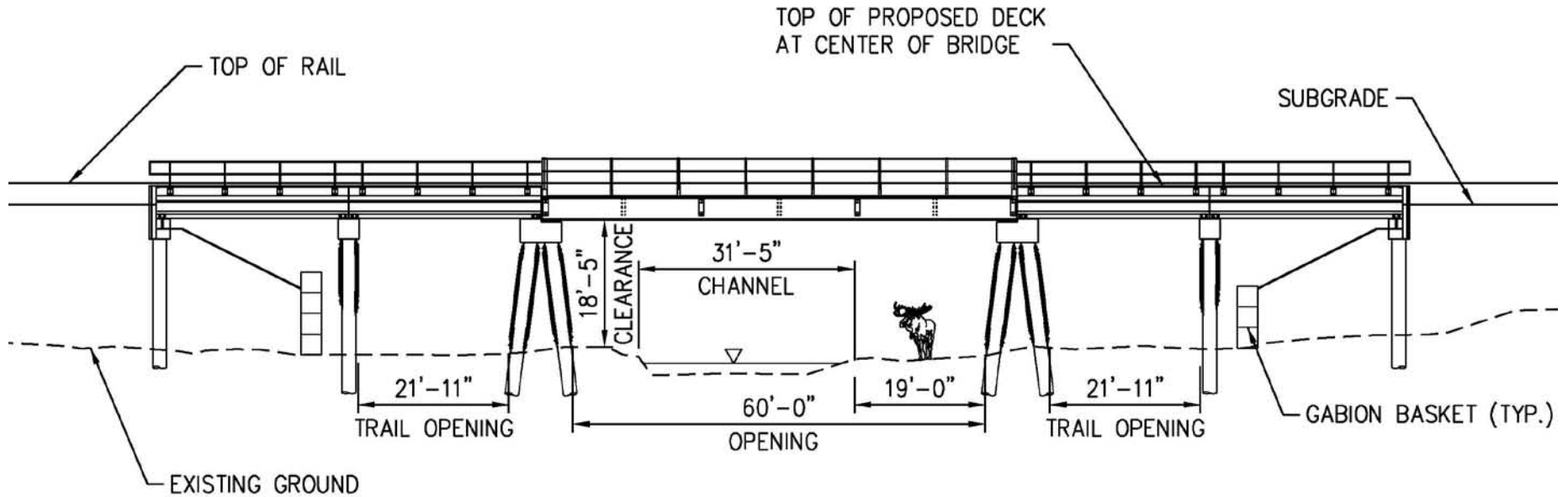
# Crossing 10: Iditarod Historic Trail



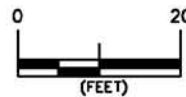
ELEVATION - LOOKING WEST



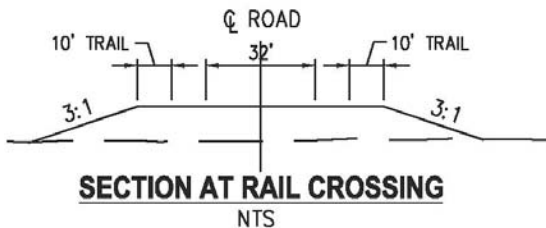
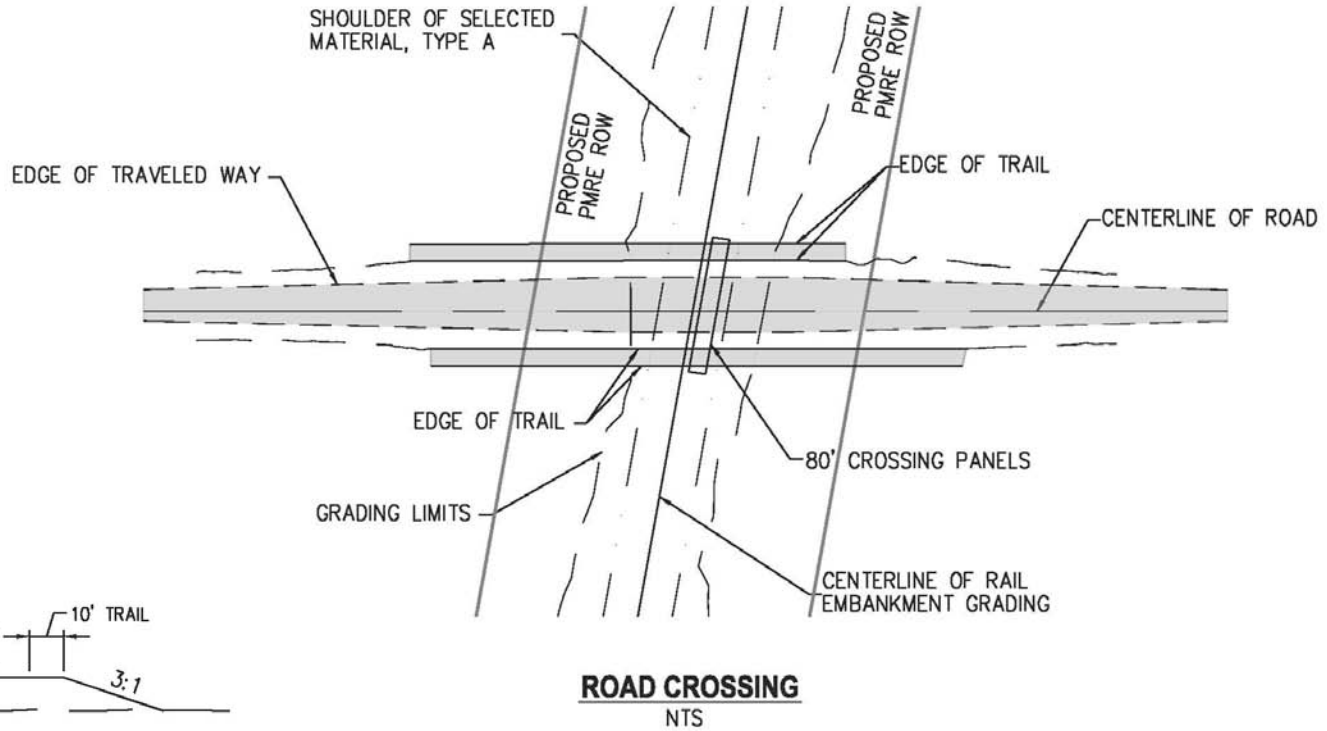
# Crossing 11: Houston 0.8 (multi-use) Outlet of Diamond Lake



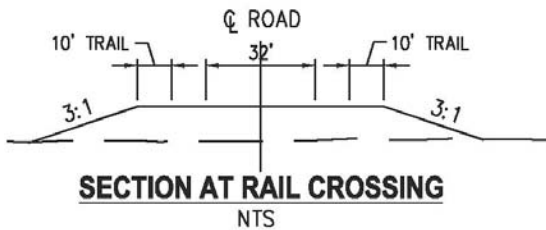
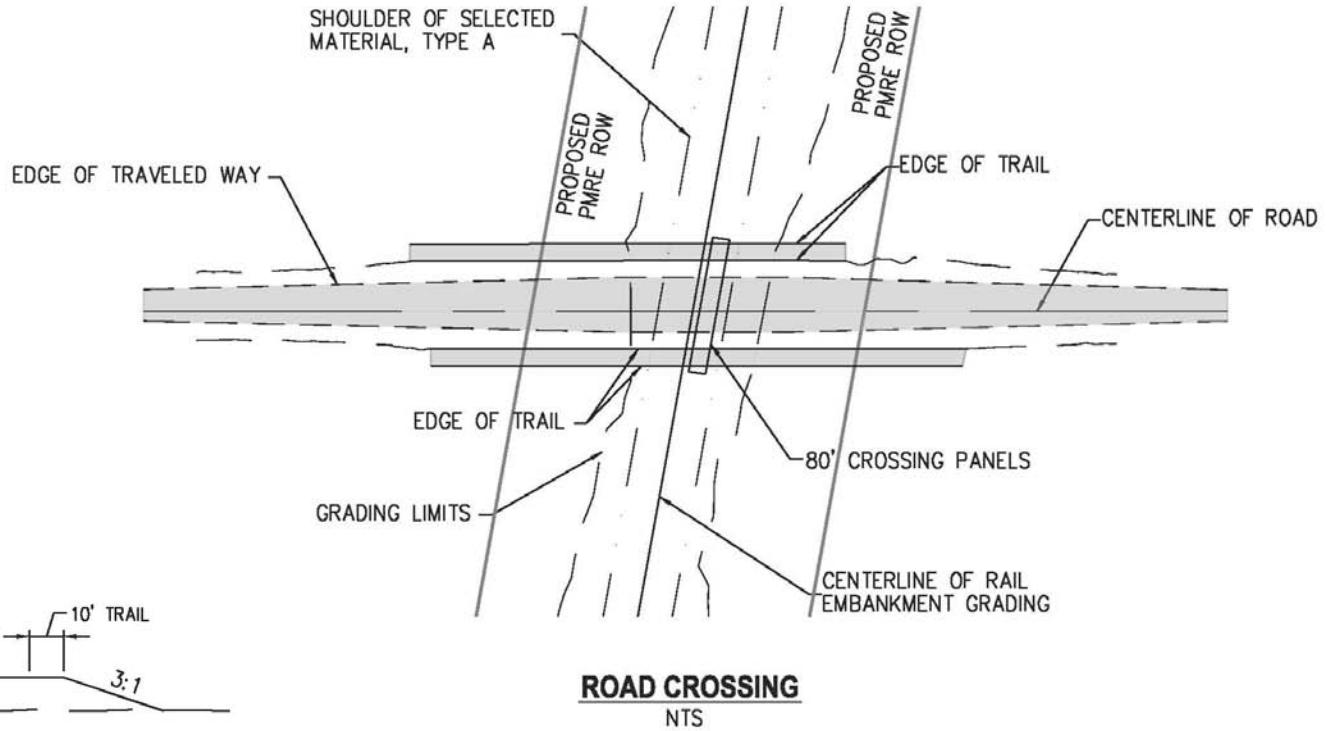
ELEVATION - LOOKING WEST



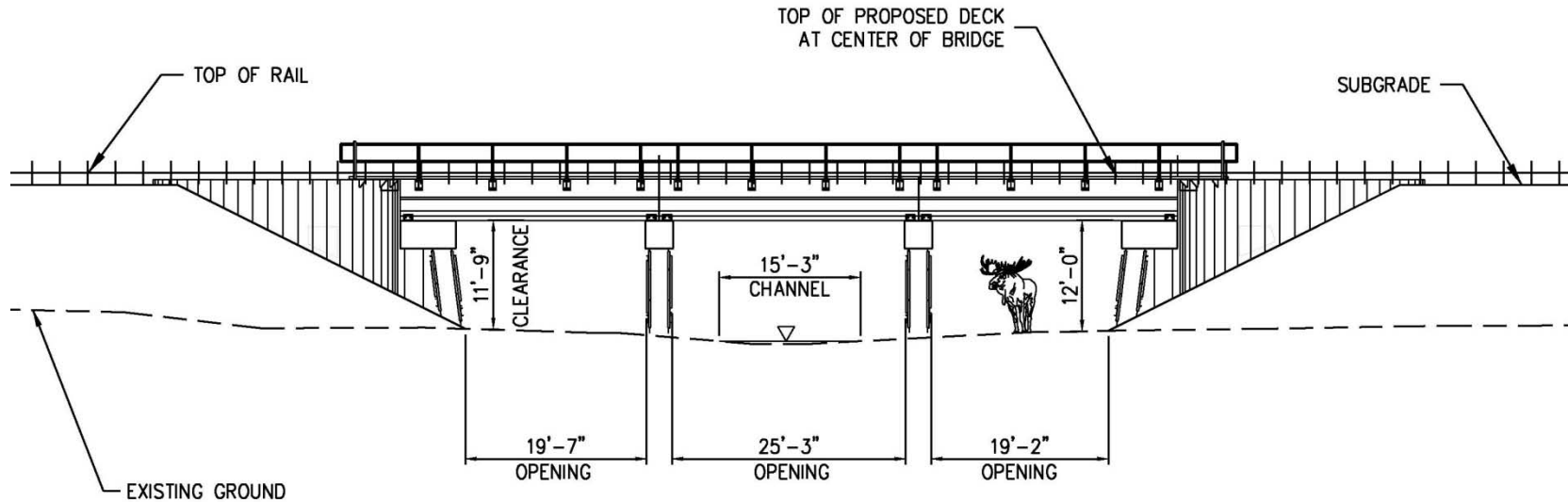
# Crossing 12: Ayrshire Avenue



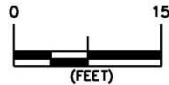
# Crossing 13: Holstein Avenue



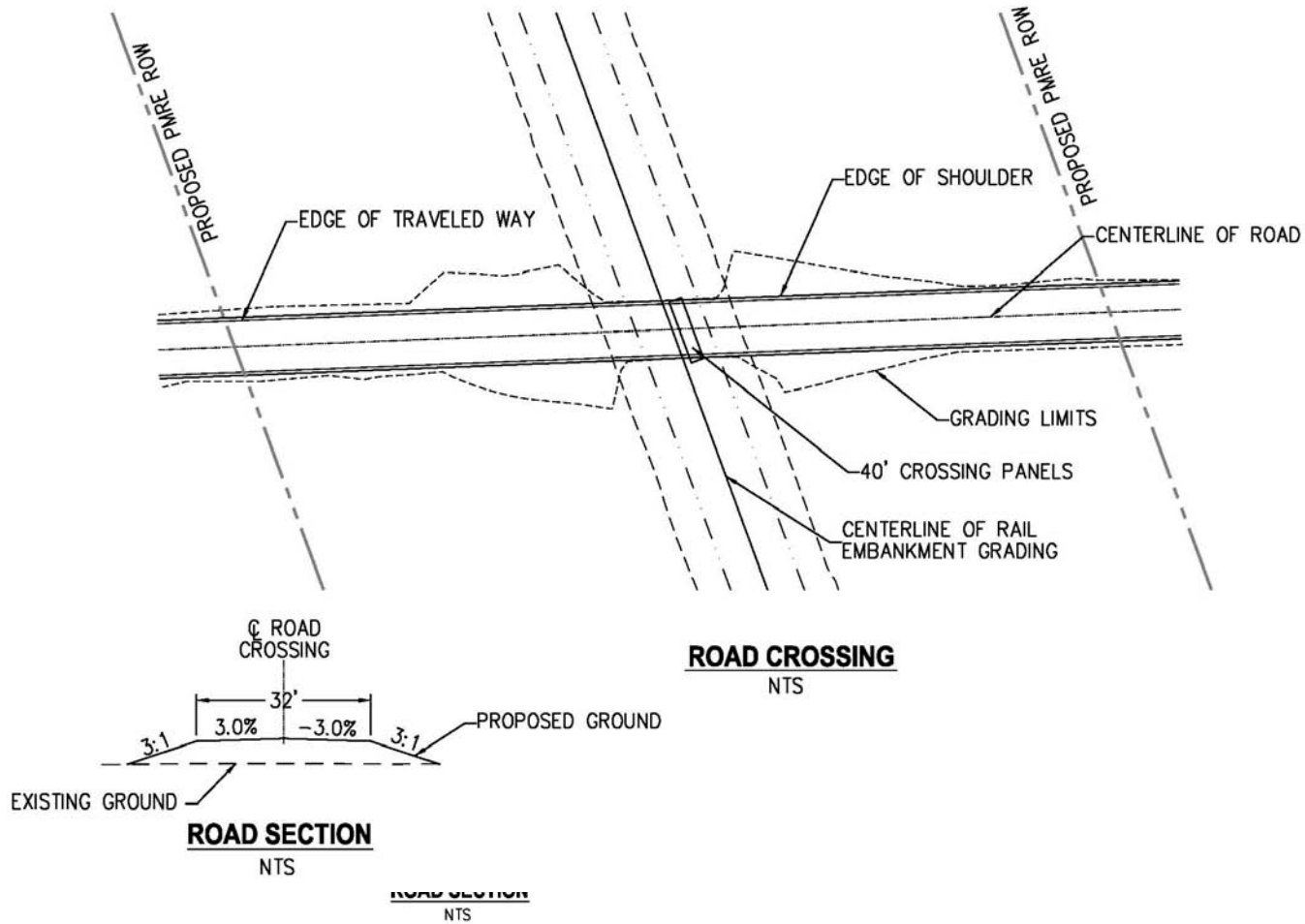
# Crossing 14: Baker Farm Bridge



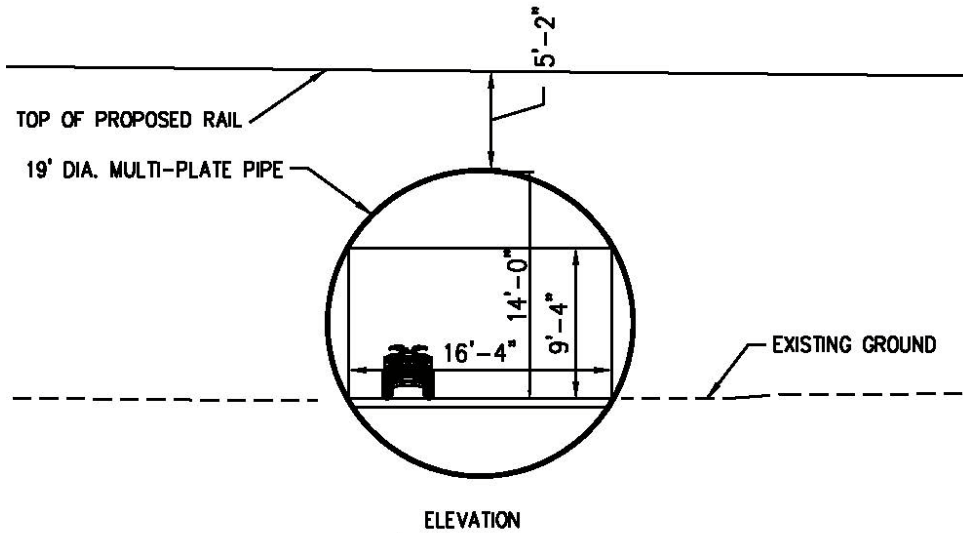
**ELEVATION - LOOKING WEST**



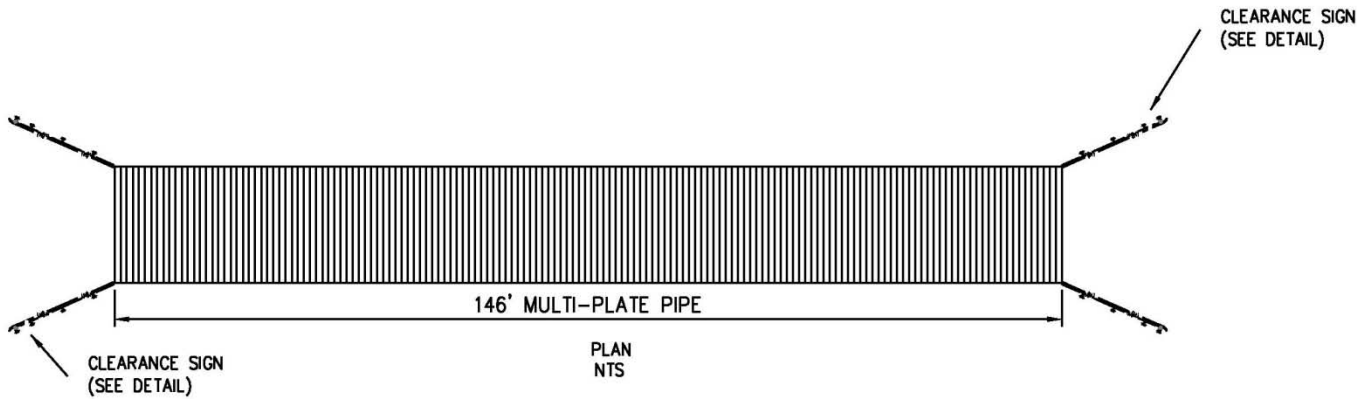
# Crossing 15: Baker Farm Road



# Crossing 16: Figure 8 Lake Loop Trail



CLEARANCE SIGN DETAIL  
W12-2



# MEA Utility Corridor Crossing Possible Trail Reroute

